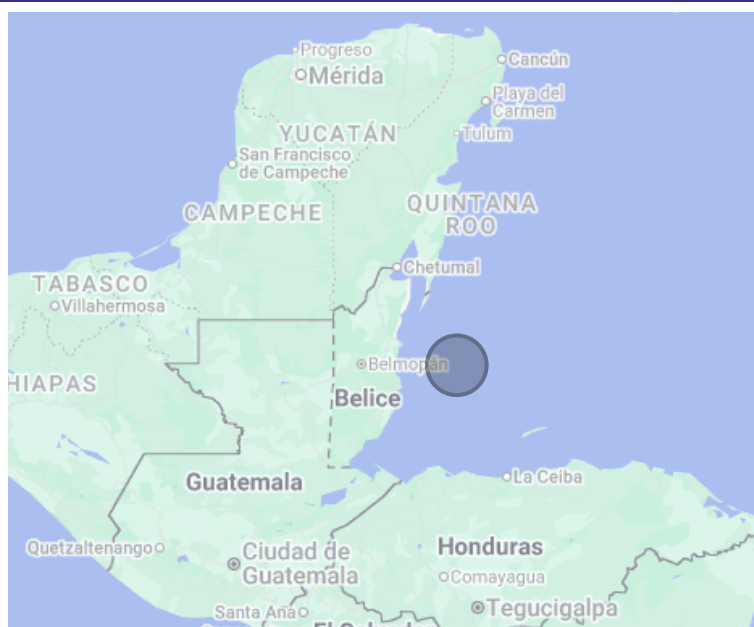
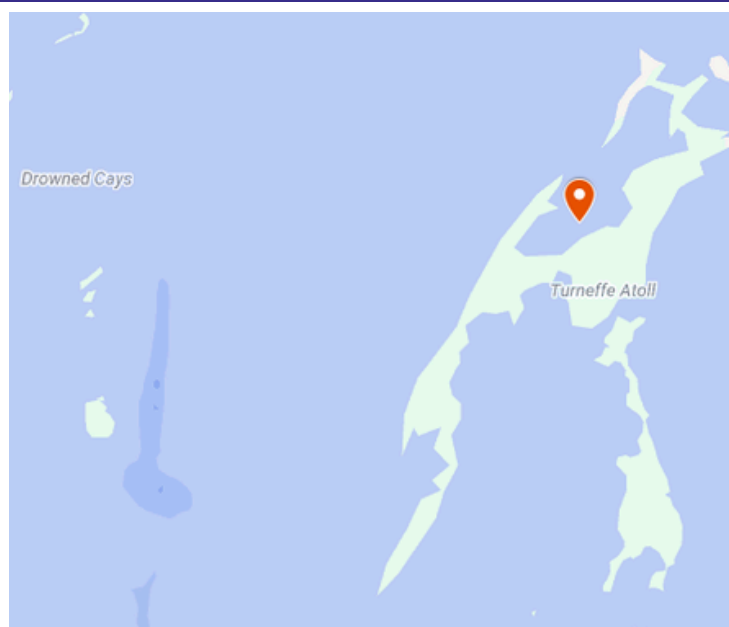


## Conservation and sustainable use of marine resources in Turneffe Atoll Marine Reserve



Location of Turneffe Atoll Marine Reserve



Turneffe Atoll Marine Reserve

Map Data © 2025 Google

<b>COUNTRY</b>	Belize
<b>COASTAL MARINE PROTECTED AREA (CMPA)</b>	Turneffe Atoll Marine Reserve (TAMR)
<b>CO MANAGER</b>	Turneffe Atoll Sustainability Association (TASA)
<b>DURATION</b>	May 2024 – May 2026




Photo: TASA

### PROJECT SUMMARY:

TASA will implement a project with the participation of fishing cooperatives and the seven communities in the CMPA buffer zone. The project will support the strategies of the management plan and address illegal fishing in no-take zones by training park rangers, the acquisition of key equipment, and integration of innovative technology into their control and surveillance activities.

In addition, new fish replenishment zones will be demarcated, and education and awareness of the protected area's zoning will be increased. To reduce overfishing, economic alternatives for fishermen will be promoted, such as the expansion of seaweed mariculture in Turneffe.

## REACH

Protected area  
**147,063**  
hectares



Number of  
beneficiaries  
**28**



Photo: Andrés Aldana

## KEY TOPICS AND ACTIVITIES

### CONSERVATION OF NATURAL RESOURCES

- Integrate innovative technology to improve TAMR surveillance, monitoring and adaptive management programs.
- Install demarcation buoys for all fishery recovery zones in TAMR.
- Strengthen TASA staff competencies in administration, maritime safety, first aid and conflict management to improve daily performance of their duties.
- Evaluate the effectiveness of TAMR management.

### SUSTAINABLE USE WITH LOCAL PARTICIPATION

- Support four fishermen in seaweed mariculture activities in TAMR.
- Strengthen TAMR's profile as a low-impact ecotourism destination.
- Implement an awareness and education campaign for six key communities: Sarteneja, Copper Bank, Chunox, Belize City, Caye Caulker and San Pedro.

### STRENGTHENING AMONG KEY STAKEHOLDERS AND GOVERNANCE

- Activate the TAMR Advisory Committee.



The project "Protection of Maritime Resources in Central America III (Phase III)" represents a joint and ongoing effort to strengthen the effective management of marine and coastal protected areas of the Mesoamerican Reef System. With the financial support of the German Cooperation through KfW, and the active participation of local managers and implementers, this regional effort strengthens the protection of key ecosystems and the benefits they provide to communities. Learn more: